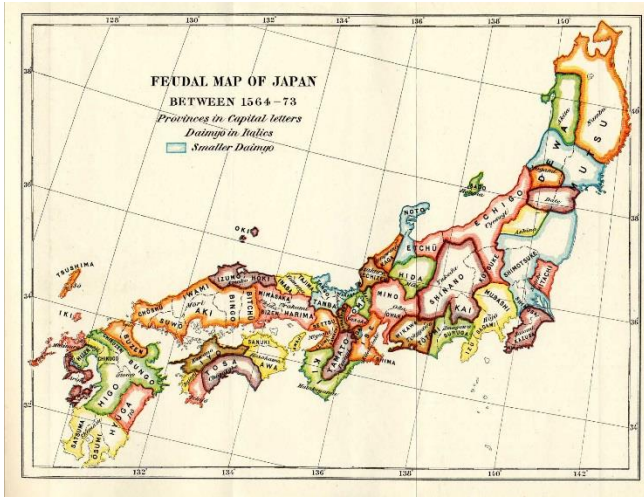
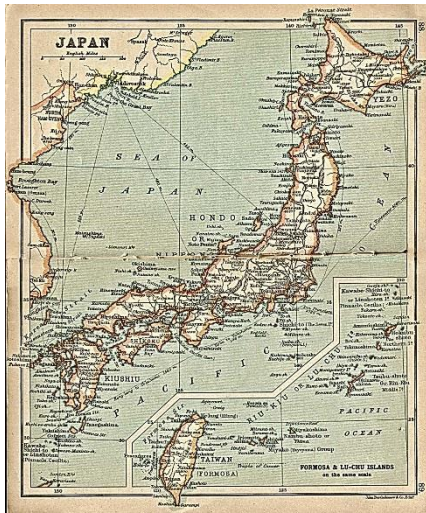


Maps and Geography of Japan

Compare the 3 maps below then create your own map of Japan on the next page using the outline. Add in the current capital, the historical capital, island names and at least 5 geographical features. Ensure you include all aspects of BOLTSS (Border, Orientation, Legend, Title, Source and Scale)



Scan of plate facing page 122 of "A History of Japan during the century of early foreign intercourse (1542-1651)", by Murdoch and Yamagata



(University of Texas Library - Japan 1912)

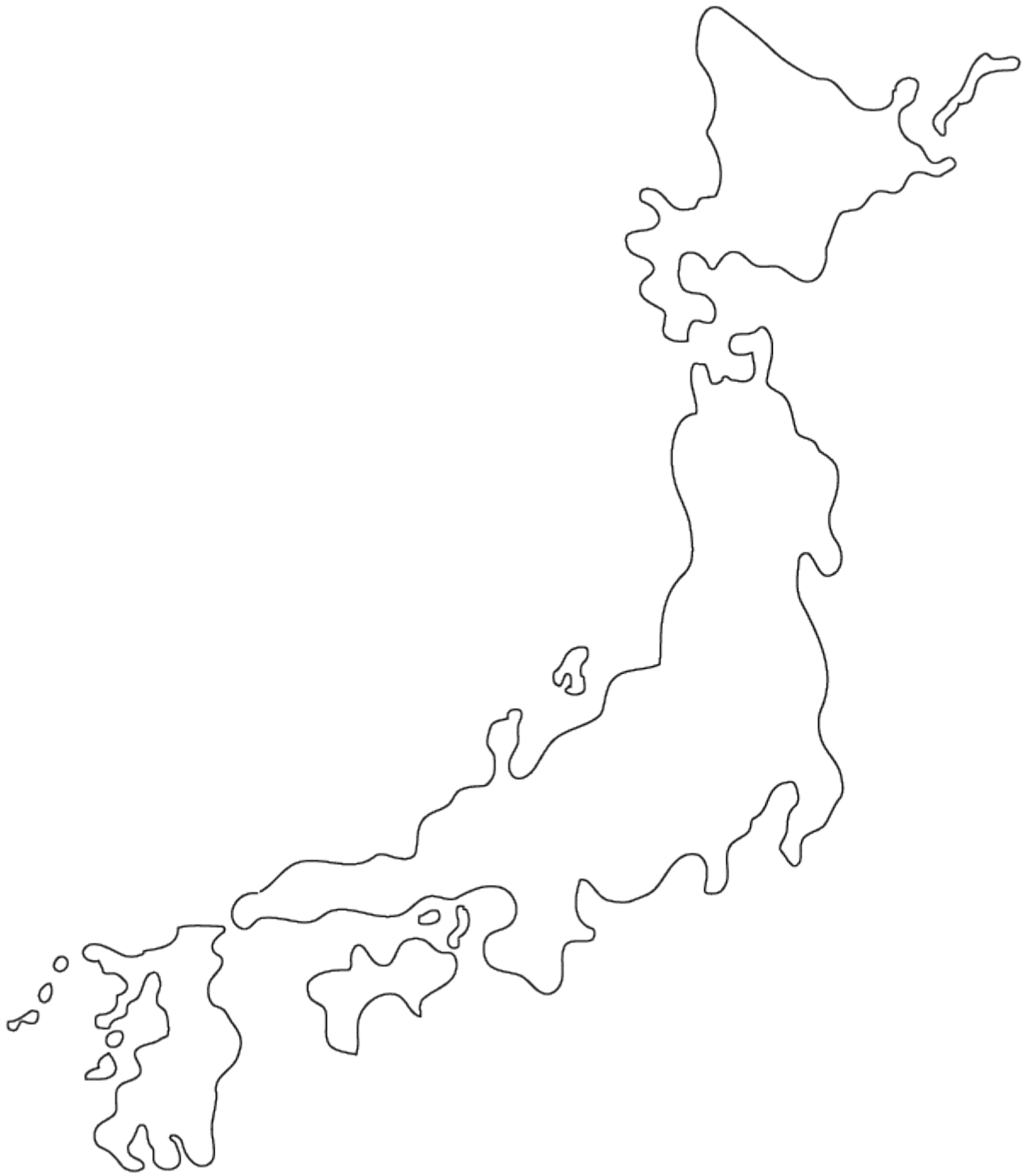
A Literary and Historical Atlas of Asia, by J.G. Bartholomew. J.M. Dent and Sons, Ltd. 1912



<http://www.worldatlas.com/webimage/countrys/asia/japan/jpland.htm>

Accessed: 9/3/15

WorldAtlas.com 2015



Source: Geography Pods

Scale: Map not drawn to scale